

DO NOT SCALE

- LEGEND:
- ADVISORY CYCLE LANE
  - CYCLE TRACK
  - BUS LANE
  - FOOTWAY
  - PUBLIC REALM /PLANTING
  - HIGHWAY BOUNDARY/WORK EXTENTS
  - RAISED ACCESS JUNCTION
  - BUS STOP CAGE
  - BUS SHELTER
  - EXISTING TREE
  - PROPOSED RAMP

PO4	16/10/2018	AKM	RESPONSE TO CONSULTATION AND RSA	NP	NP
PO3	02/05/2018	AKM	TREE INFORMATION UPDATED FROM TCF SURVEY	NP	NP
PO2	16/04/2018	AKM	LAYOUT CLARIFIED	NP	NP
PO1	29/01/2018	AKM	FIRST ISSUE	NP	NP
REV	DATE	BY	DESCRIPTION	CHK	APP

DRAWING STATUS: S2 - FOR INFORMATION



62-64 Hills Road, Cambridge, CB2 1LA, UK  
T+ 44 (0) 1223 558 050, F+ 44 (0) 1223 558 051  
wsp.com

CLIENT: GREATER CAMBRIDGE PARTNERSHIP

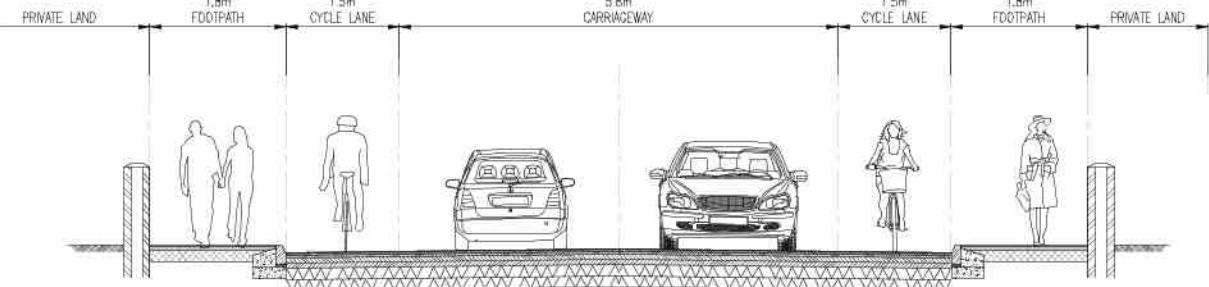
ARCHITECT:

SITE/PROJECT: HISTON ROAD  
PRELIMINARY CONCEPT DESIGN

TITLE: GENERAL ARRANGEMENT PLAN  
SHEET 2 OF 5

SCALE @ A1: 1:500	CHECKED: LM	APPROVED: NP
PROJECT NO: 70012012	DESIGNED: AKM	DRAWN: AKM
DRAWING NO: 2012-WSP-XXX-00-GA-002	DATE: October 18	REV: P04

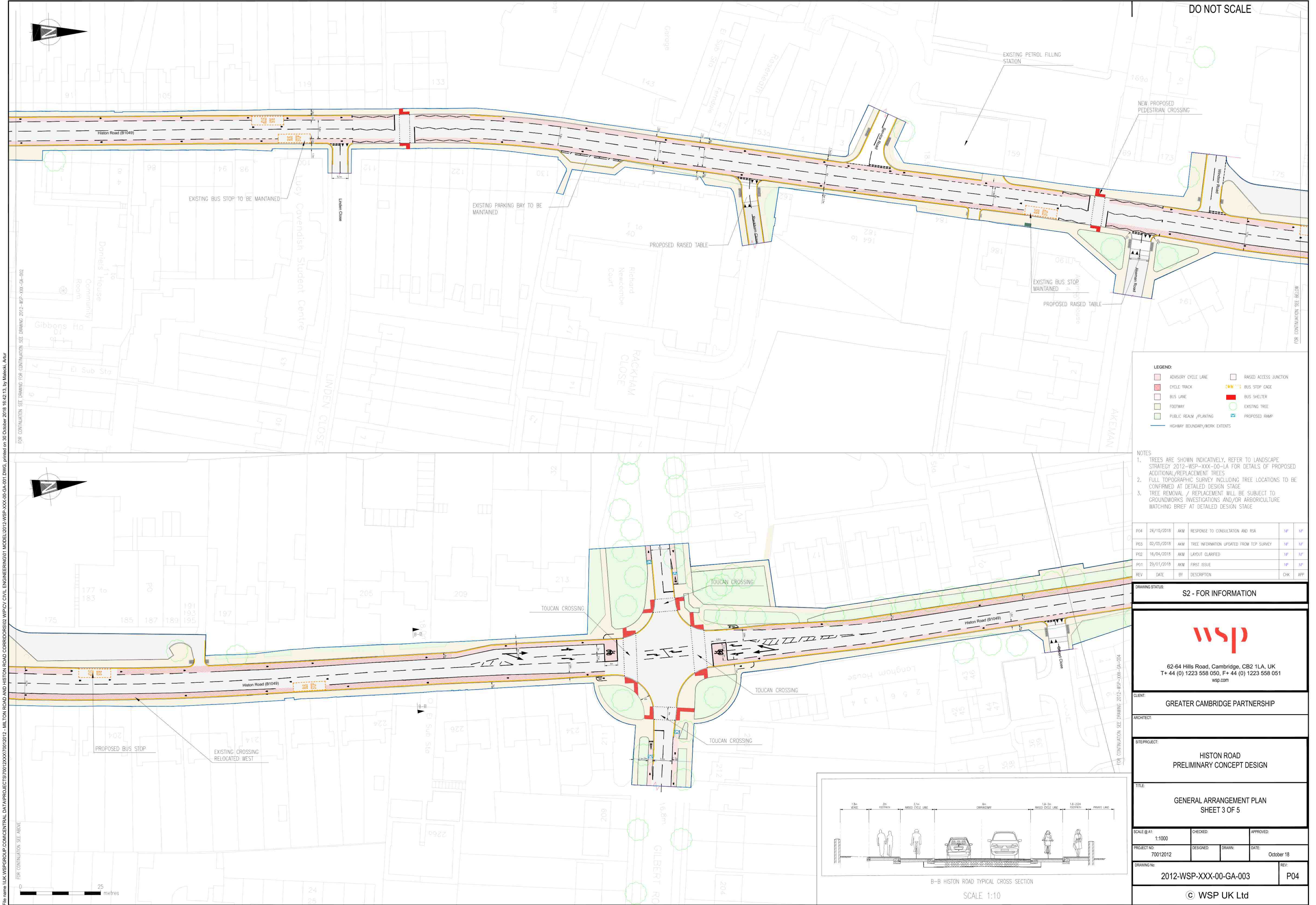
© WSP UK Ltd



A-A HISTON ROAD TYPICAL CROSS SECTION

SCALE 1:10





DO NOT SCALE

LEGEND:

- ADVISORY CYCLE LANE
- CYCLE TRACK
- BUS LANE
- FOOTWAY
- PUBLIC REALM /PLANTING
- RAISED ACCESS JUNCTION
- BUS STOP CAGE
- BUS SHELTER
- EXISTING TREE
- PROPOSED RAMP
- HIGHWAY BOUNDARY/WORK EXTENTS

NOTES

- TREES ARE SHOWN INDICATIVELY, REFER TO LANDSCAPE STRATEGY 2012-WSP-XXX-00-LA FOR DETAILS OF PROPOSED ADDITIONAL/REPLACEMENT TREES
- FULL TOPOGRAPHIC SURVEY INCLUDING TREE LOCATIONS TO BE CONFIRMED AT DETAILED DESIGN STAGE
- TREE REMOVAL / REPLACEMENT WILL BE SUBJECT TO GROUNDWORKS INVESTIGATIONS AND/OR ARBORICULTURE WATCHING BRIEF AT DETAILED DESIGN STAGE

P04	26/10/2018	AKM	RESPONSE TO CONSULTATION AND RSA	NP	NP
P03	02/05/2018	AKM	TREE INFORMATION UPDATED FROM TOP SURVEY	NP	NP
P02	16/04/2018	AKM	LAYOUT CLARIFIED	NP	NP
P01	29/01/2018	AKM	FIRST ISSUE	NP	NP
REV	DATE	BY	DESCRIPTION	CHK	APP

DRAWING STATUS: S2 - FOR INFORMATION



62-64 Hills Road, Cambridge, CB2 1LA, UK  
T+ 44 (0) 1223 558 050, F+ 44 (0) 1223 558 051  
wsp.com

CLIENT: GREATER CAMBRIDGE PARTNERSHIP

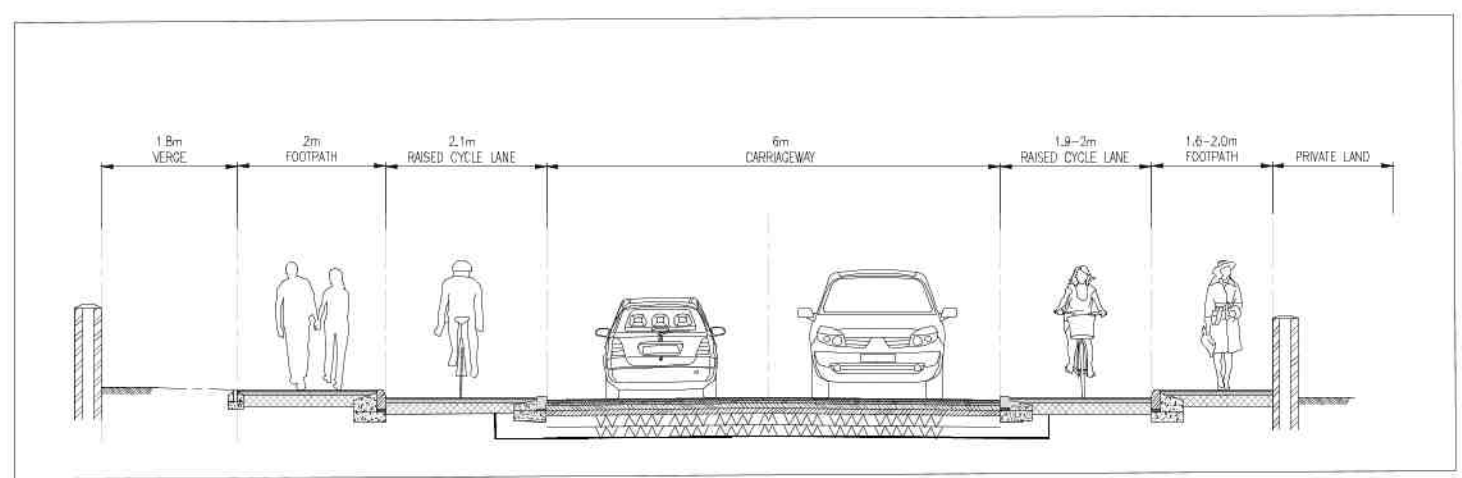
ARCHITECT:

SITE/PROJECT: HISTON ROAD  
PRELIMINARY CONCEPT DESIGN

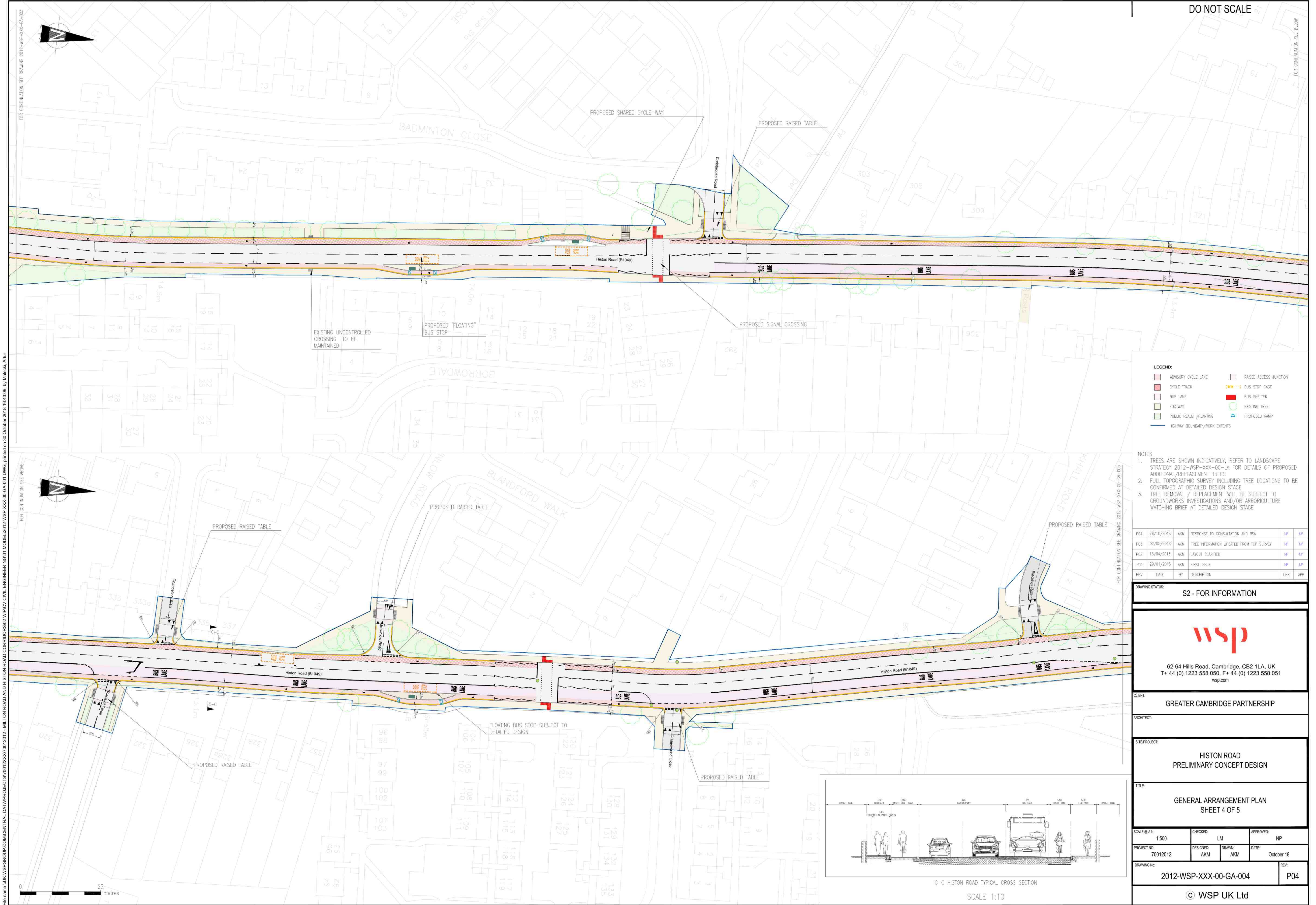
TITLE: GENERAL ARRANGEMENT PLAN  
SHEET 3 OF 5

SCALE @ A1: 1:1000	CHECKED:	APPROVED:
PROJECT NO: 70012012	DESIGNED:	DRAWN:
DRAWING NO: 12012-WSP-XXX-00-GA-003	DATE: October 18	REV: P04

© WSP UK Ltd







DO NOT SCALE

LEGEND:

- ADVISORY CYCLE LANE
- CYCLE TRACK
- BUS LANE
- FOOTWAY
- PUBLIC REALM /PLANTING
- RAISED ACCESS JUNCTION
- BUS STOP CAGE
- BUS SHELTER
- EXISTING TREE
- PROPOSED RAMP
- HIGHWAY BOUNDARY/WORK EXTENTS

NOTES

- TREES ARE SHOWN INDICATIVELY, REFER TO LANDSCAPE STRATEGY 2012-WSP-XXX-00-LA FOR DETAILS OF PROPOSED ADDITIONAL/REPLACEMENT TREES
- FULL TOPOGRAPHIC SURVEY INCLUDING TREE LOCATIONS TO BE CONFIRMED AT DETAILED DESIGN STAGE
- TREE REMOVAL / REPLACEMENT WILL BE SUBJECT TO GROUNDWORKS INVESTIGATIONS AND/OR ARBORICULTURE WATCHING BRIEF AT DETAILED DESIGN STAGE

P04	26/10/2018	AKM	RESPONSE TO CONSULTATION AND RSA	NP	NP
P03	02/05/2018	AKM	TREE INFORMATION UPDATED FROM TOP SURVEY	NP	NP
P02	16/04/2018	AKM	LAYOUT CLARIFIED	NP	NP
P01	29/01/2018	AKM	FIRST ISSUE	NP	NP
REV	DATE	BY	DESCRIPTION	CHK	APP

DRAWING STATUS: S2 - FOR INFORMATION



62-64 Hills Road, Cambridge, CB2 1LA, UK  
T+ 44 (0) 1223 558 050, F+ 44 (0) 1223 558 051  
wsp.com

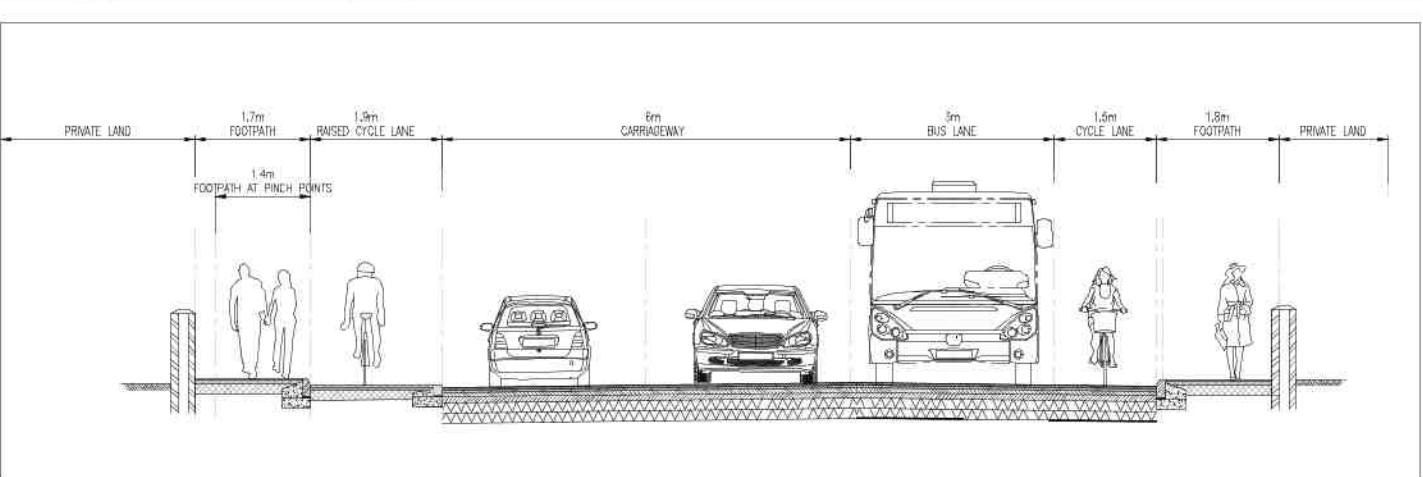
CLIENT: GREATER CAMBRIDGE PARTNERSHIP

ARCHITECT:  
SITE/PROJECT: HISTON ROAD  
PRELIMINARY CONCEPT DESIGN

TITLE: GENERAL ARRANGEMENT PLAN  
SHEET 4 OF 5

SCALE @ A1: 1:500	CHECKED: LM	APPROVED: NP
PROJECT NO: 70012012	DESIGNED: AKM	DRAWN: AKM
DRAWING NO: 2012-WSP-XXX-00-GA-004	DATE: October 18	REV: P04

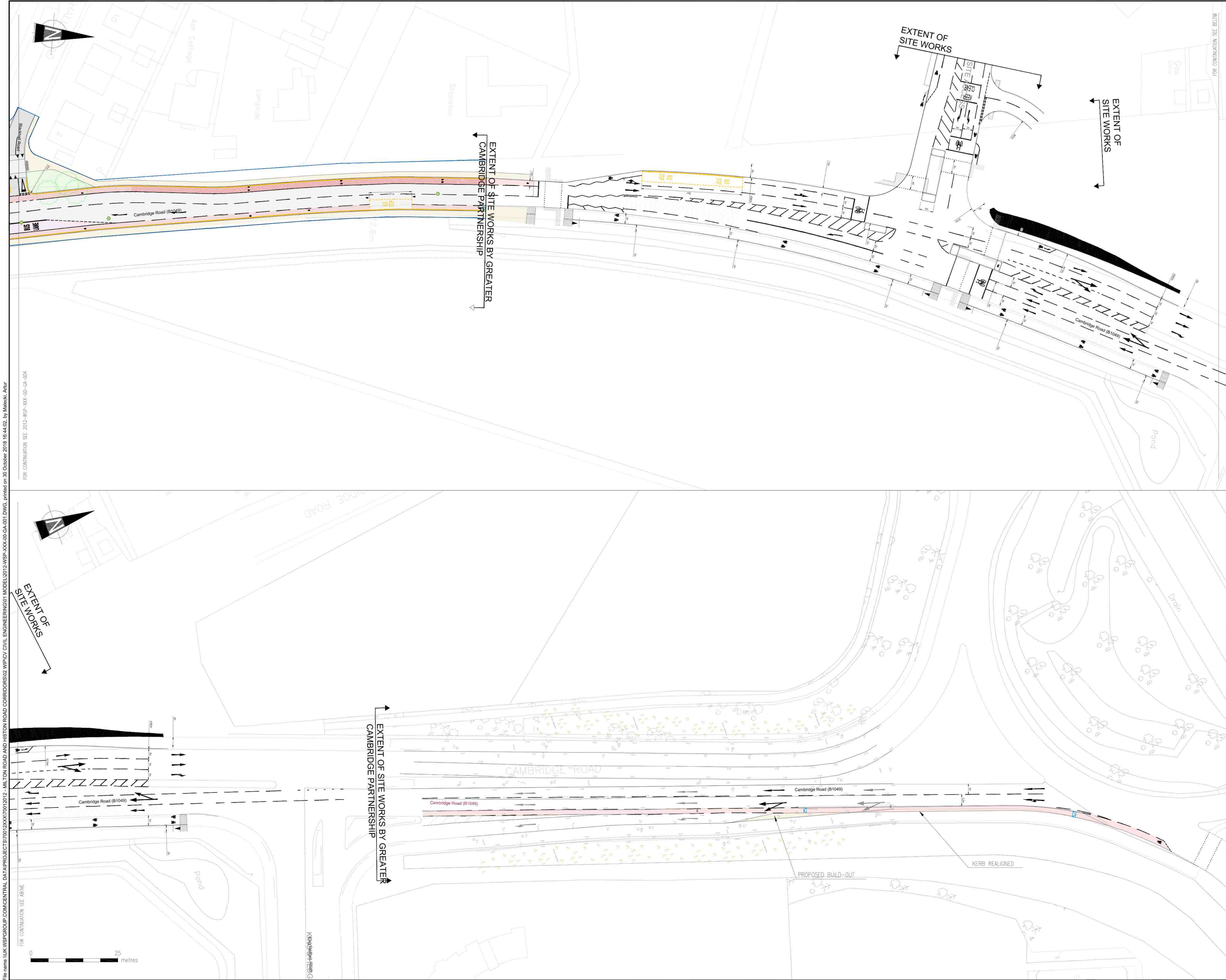
© WSP UK Ltd



C-C HISTON ROAD TYPICAL CROSS SECTION

SCALE 1:10





**DO NOT SCALE**

**LEGEND:**

ADVISORY CYCLE LANE	RAISED ACCESS JUNCTION
CYCLE TRACK	BUS STOP CAGE
BUS LANE	BUS SHELTER
FOOTWAY	EXISTING TREE
PUBLIC REALM /PLANTING	PROPOSED RAMP
HIGHWAY BOUNDARY/WORK EXTENTS	

**NOTES**

- TREES ARE SHOWN INDICATIVELY, REFER TO LANDSCAPE STRATEGY 2012-WSP-XXX-00-LA FOR DETAILS OF PROPOSED ADDITIONAL/REPLACEMENT TREES
- FULL TOPOGRAPHIC SURVEY INCLUDING TREE LOCATIONS TO BE CONFIRMED AT DETAILED DESIGN STAGE
- TREE REMOVAL / REPLACEMENT WILL BE SUBJECT TO GROUNDWORKS INVESTIGATIONS AND/OR ARBORICULTURE WATCHING BRIEF AT DETAILED DESIGN STAGE

PO4	26/10/2018	AKM	RESPONSE TO CONSULTATION AND RSA	NP	NP
PO3	02/05/2018	AKM	TREE INFORMATION UPDATED FROM TCP SURVEY	NP	NP
PO2	16/04/2018	AKM	LAYOUT CLARIFIED	NP	NP
PO1	29/01/2018	AKM	FIRST ISSUE	NP	NP
REV	DATE	BY	DESCRIPTION	CHK	APP

DRAWING STATUS:

**S2 - FOR INFORMATION**

**wsp**

62-64 Hills Road, Cambridge, CB2 1LA, UK  
T+ 44 (0) 1223 558 050, F+ 44 (0) 1223 558 051  
wsp.com

CLIENT:

**GREATER CAMBRIDGE PARTNERSHIP**

ARCHITECT:

SITE/PROJECT:

**HISTON ROAD  
PRELIMINARY CONCEPT DESIGN**

TITLE:

**GENERAL ARRANGEMENT PLAN  
SHEET 5 OF 5**

SCALE @ A1:	1:500	CHECKED:	LM	APPROVED:	NP
PROJECT NO:	70012012	DESIGNED:	AKM	DRAWN:	AKM
DRAWING NO:	2012-WSP-XXX-00-GA-005				REV:
				P04	

© WSP UK Ltd